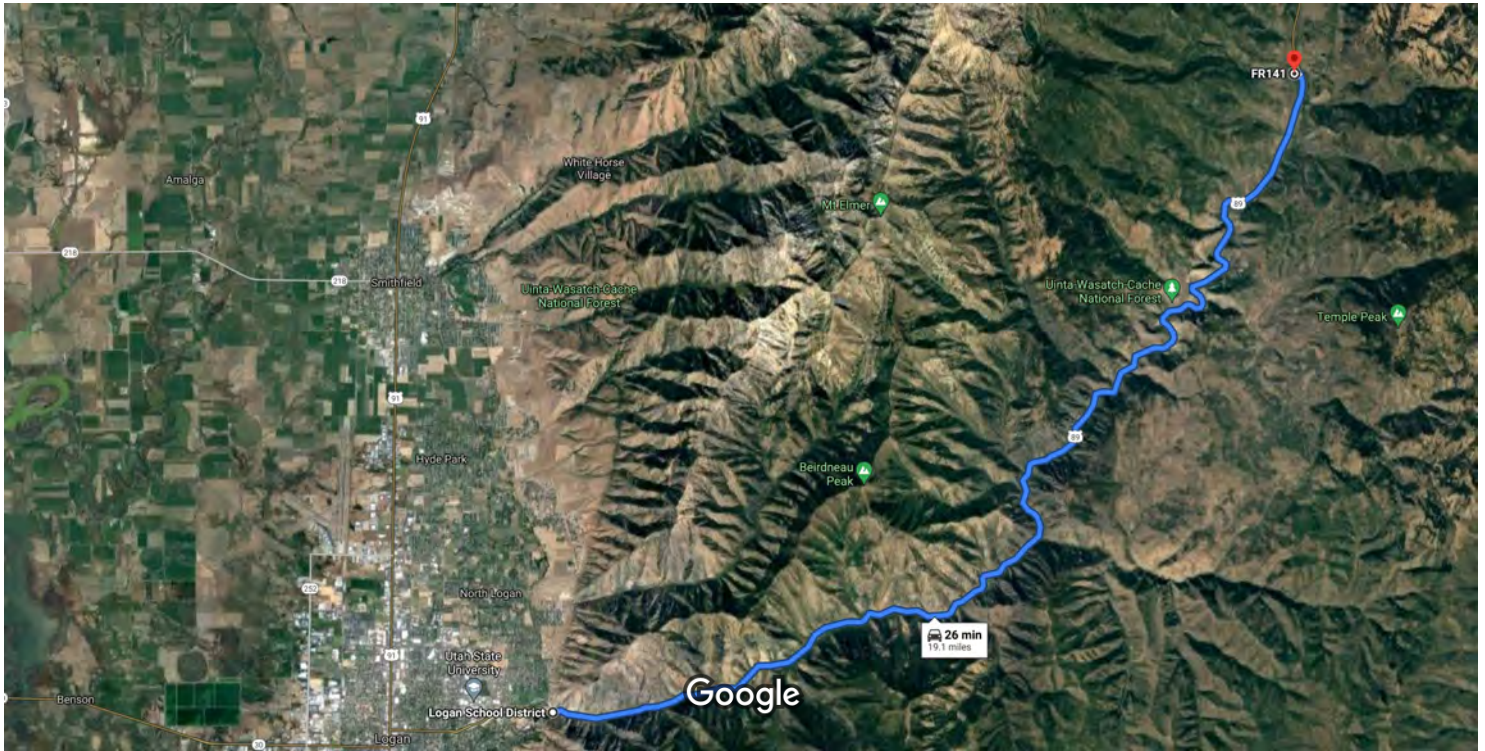




Mouth of Logan Canyon to Parking at base of Tony Grove

Drive 19.1 miles, 26 min



Imagery ©2021 TerraMetrics, Map data ©2021 1 mi

Logan School District

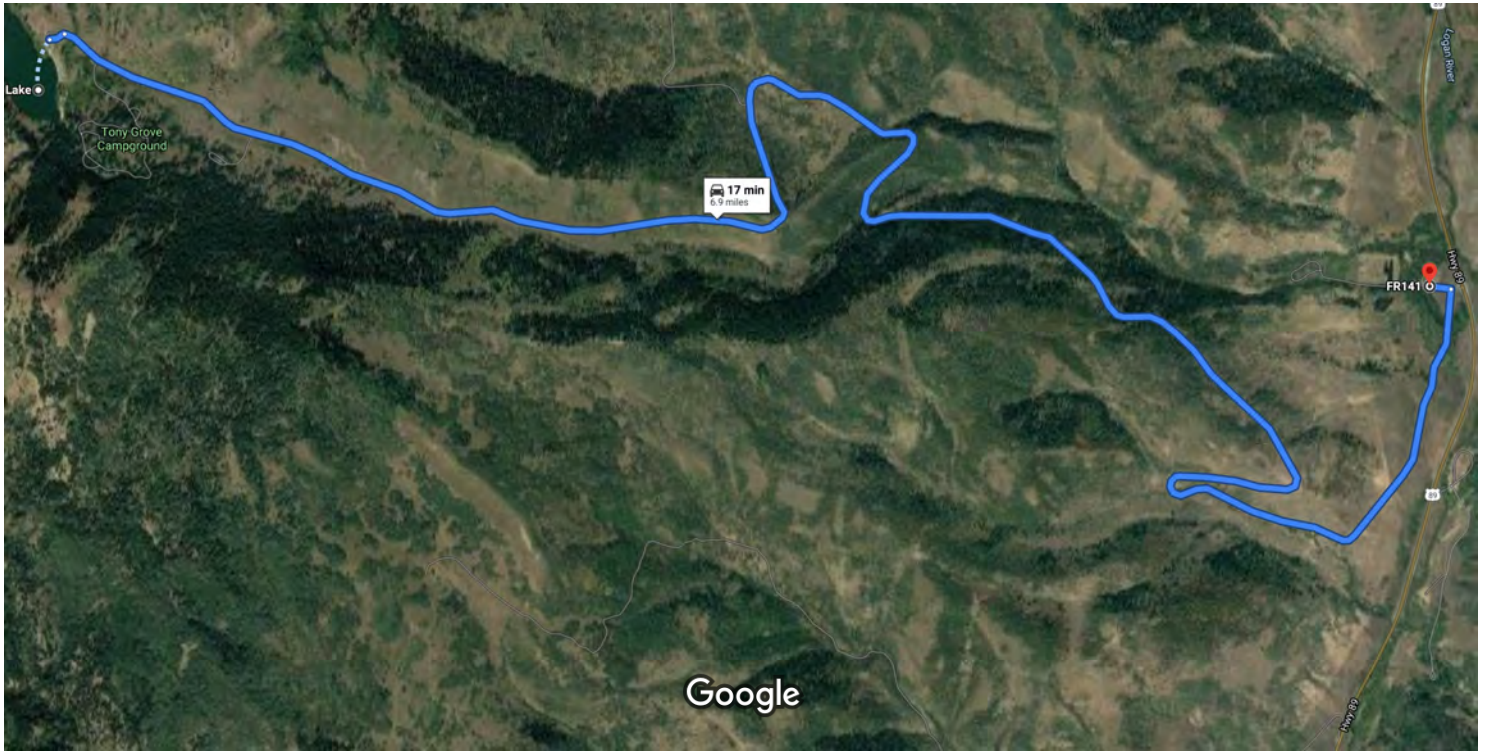
Utah

- ↑ 1. Head east on US-89 N
_____ 19.0 mi
- ↶ 2. Turn left onto Tony Grove Rd
_____ 180 ft
- ↑ 3. Continue onto FR141
_____ 328 ft

FR141

Richmond, UT 84333

These directions are for planning purposes only. You may find that construction projects, traffic, weather, or other events may cause conditions to differ from the map results, and you should plan your route accordingly. You must obey all signs or notices regarding your route.



Imagery ©2021 Landsat / Copernicus, Maxar Technologies, State of Utah, USDA Farm Service Agency, Map data ©2021 1000 ft

Tony Grove Lake

Utah 84333

- ↑ 1. Head east on FR273 toward FR003/Tony Grove Rd
_____ 243 ft
- ↘ 2. Turn right onto FR003/Tony Grove Rd
_____ 6.8 mi
- ↙ 3. Turn left onto FR141
_____ 328 ft

FR141

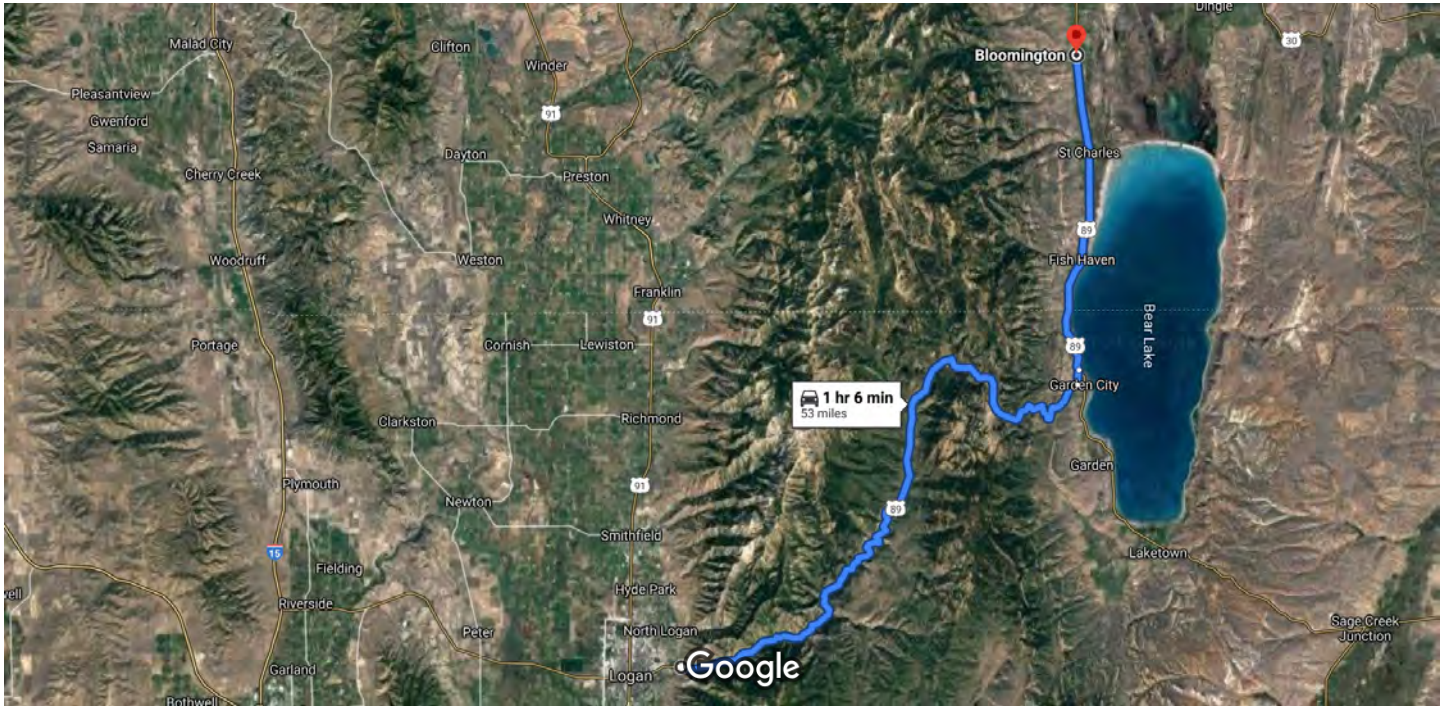
Richmond, UT 84333

These directions are for planning purposes only. You may find that construction projects, traffic, weather, or other events may cause conditions to differ from the map results, and you should plan your route accordingly. You must obey all signs or notices regarding your route.



Mouth of Logan Canyon to meeting point in Bloomington, ID

Drive 53.0 miles, 1 hr 6 min



Imagery ©2021 TerraMetrics, Map data ©2021 5 mi

US-89

Logan, UT 84341

- ↑ 1. Head east on US-89 N
36.1 mi
- ↶ 2. Turn left onto N 300 W
0.8 mi
- ↶ 3. Turn left onto US-89 N
 - 📘 Entering Idaho
 - 📘 Destination will be on the left
16.2 mi

Bloomington

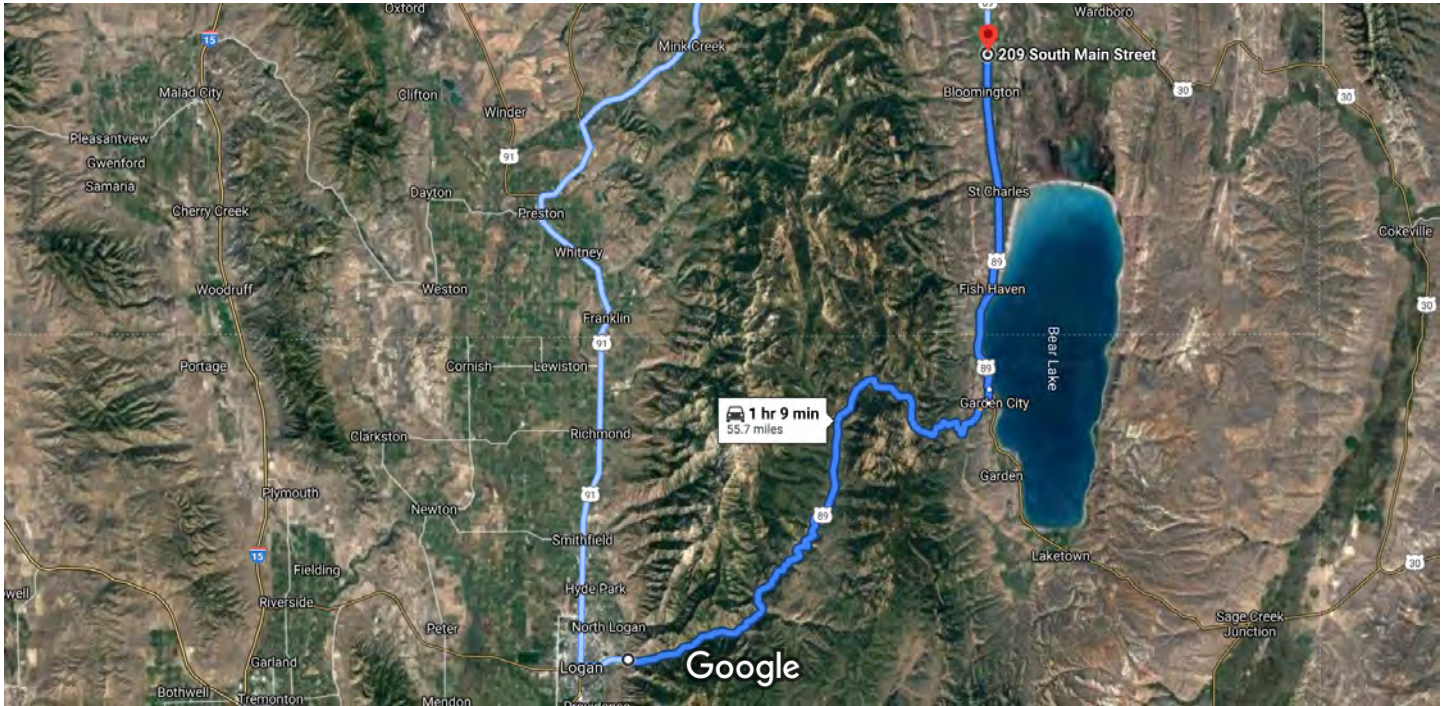
Idaho 83223

These directions are for planning purposes only. You may find that construction projects, traffic, weather, or other events may cause conditions to differ from the map results, and you should plan your route accordingly. You must obey all signs or notices regarding your route.



Mouth of Logan Canyon to meeting point in Paris, ID

Drive 55.7 miles, 1 hr 9 min



Imagery ©2021 TerraMetrics, Map data ©2021 5 mi

US-89

Logan, UT 84341

- ↑ 1. Head east on US-89 N
_____ 36.1 mi
- ↶ 2. Turn left onto N 300 W
_____ 0.8 mi
- ↶ 3. Turn left onto US-89 N
Entering Idaho
Destination will be on the right
_____ 18.8 mi

209 S Main St

Paris, ID 83261

These directions are for planning purposes only. You may find that construction projects, traffic, weather, or other events may cause conditions to differ from the map results, and you should plan your route accordingly. You must obey all signs or notices regarding your route.



Logan to junction of Ant Flat RD/UT 39

Drive 37.1 miles, 1 hr 12 min



Imagery ©2021 TerraMetrics, Map data ©2021 2 mi

Logan

Utah

- ↑ 1. Head north toward E 300 N
49 ft
- ↶ 2. Turn left onto E 300 N
Pass by KeyBank (on the left)
230 ft
- ↶ 3. Turn left onto N Main St
Pass by Burger King (on the left)
1.3 mi
- ↶ 4. Keep left to continue on UT-165 S/S Main St/Nibley Rd
Continue to follow UT-165 S
5.9 mi
- ↶ 5. Turn left onto UT-101 E/Blacksmith Fork Canyon Rd
Continue to follow UT-101 E
15.3 mi
- ↷ 6. Turn right onto Ant Flat Rd
Destination will be on the left
14.6 mi

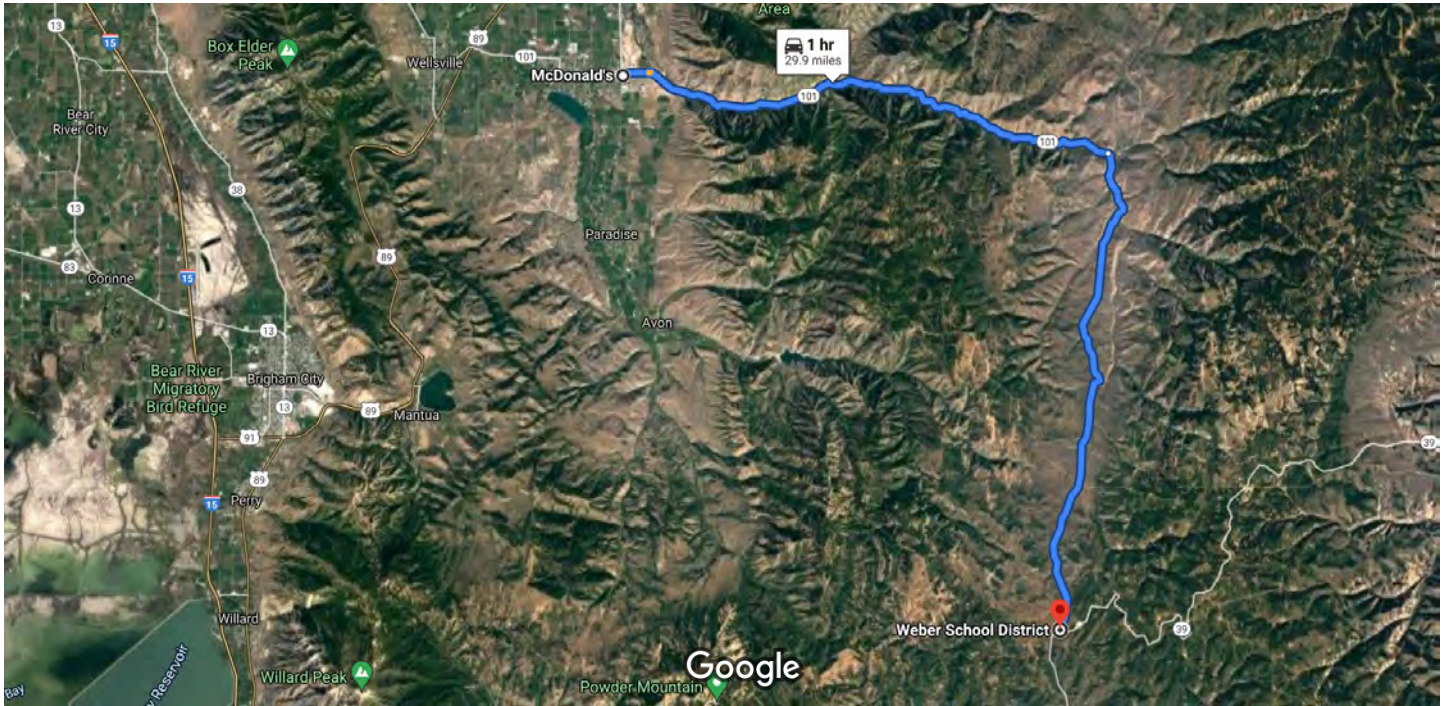
Ant Flat Rd

Huntsville, UT 84317



Hyrum McDonald's to Junction of Ant Flat RD and UT39

Drive 29.9 miles, 1 hr



Imagery ©2021 TerraMetrics, Map data ©2021 2 mi

McDonald's

25 S 800 E, Hyrum, UT 84319

- ↑ 1. Head north on S 800 E toward E Main St
125 ft
- ↘ 2. Turn right at the 1st cross street onto UT-101 E/Blacksmith Fork Canyon Rd
Continue to follow UT-101 E
15.3 mi
- ↘ 3. Turn right onto Ant Flat Rd
Destination will be on the left
14.6 mi

Weber School District

Utah

These directions are for planning purposes only. You may find that construction projects, traffic, weather, or other events may cause conditions to differ from the map results, and you should plan your route accordingly. You must obey all signs or notices regarding your route.